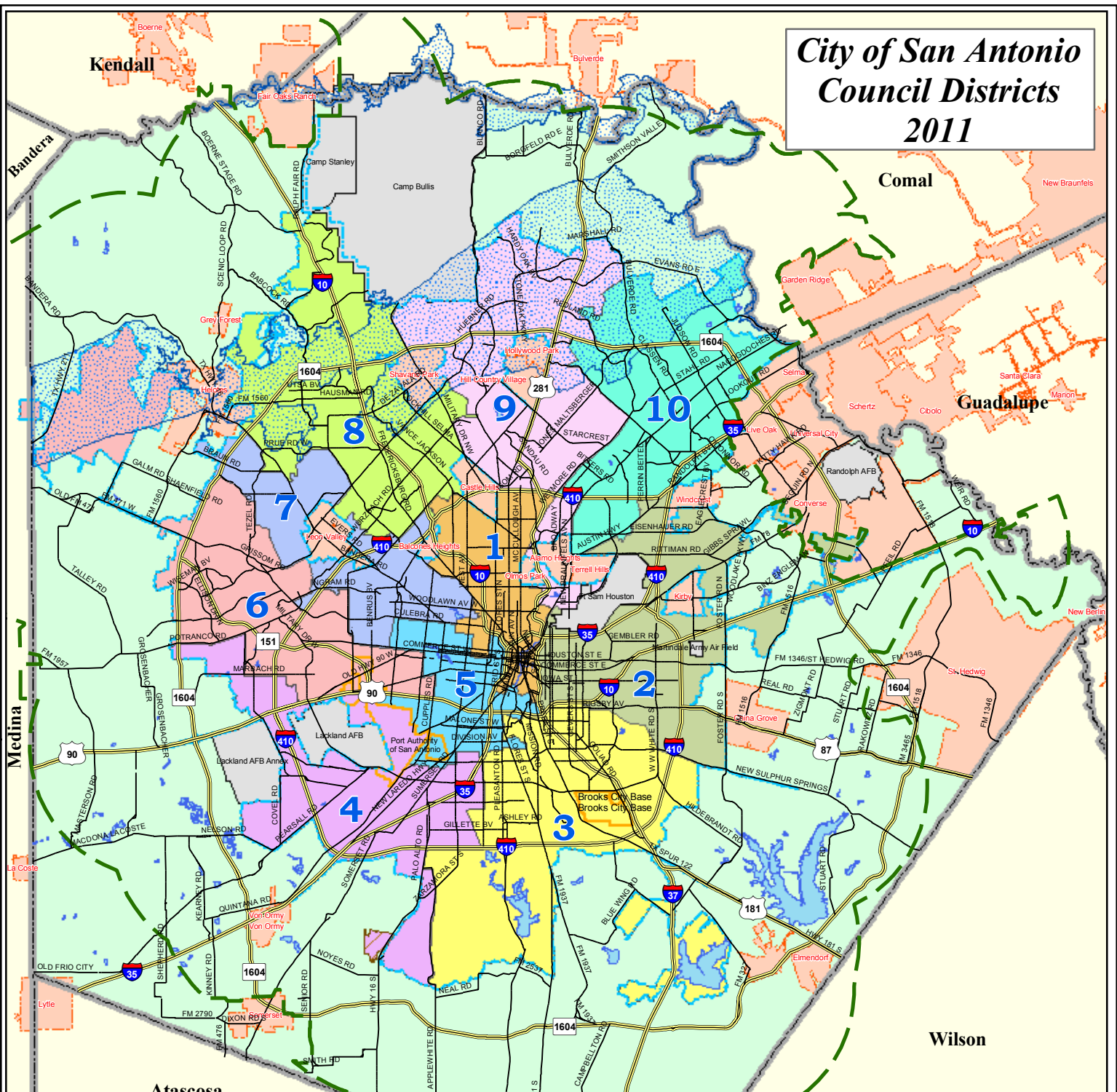
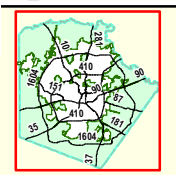
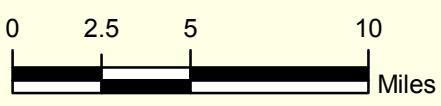


City of San Antonio Council Districts 2011




Data Revisions

Data Layer	Approval	Date	Ordinance
SA City Council Districts	City Council Approval	June 18, 2009	200906180516
Limited Purpose Annexation	City Council Approval	June 29, 2006	200606290742
SA City Limit Boundary	City Council Approval	June 18, 2009	200906180516
SA Extraterritorial Jurisdiction	City Council Approval	June 3, 2010	201006030495
COSA Edwards Aquifer	N/A	1998	N/A



Legend

- District 1
- District 2
- District 3
- District 4
- District 5
- District 6
- District 7
- District 8
- District 9
- District 10
- City of San Antonio
- Extraterritorial Jurisdiction Line
- Military Bases
- Edwards Aquifer Recharge Zone
- Lakes
- Cities and Towns
- Bexar County
- Limited Purpose Annexation



Date Source: City of San Antonio Enterprise GIS, Bexar Metro 911, Bexar Appraisal District
 This Geographic Information System Product, acquired from The City of San Antonio is provided "as is" without warranty of any kind, and the City of San Antonio expressly disclaims all liability for any errors or omissions, including but not limited to the proper delineation of the boundaries and other information contained in this City of San Antonio. Users are advised to verify the accuracy, reliability, and completeness of the information shown on this map. The City of San Antonio is not responsible for any errors or omissions, including but not limited to the proper delineation of the boundaries and other information contained in this City of San Antonio. Users are advised to verify the accuracy, reliability, and completeness of the information shown on this map.
 Please contact the responsible City of San Antonio Department for specific information.
 City of San Antonio Planning Department GIS Manager, Date: Woodruff, woods@sanantonio.gov, Maps may be used or printed on 12/10/2010 7:53

Map Created by: Gustavo Gutierrez
 Map file location: W:\Static Map Updates\CouncilDistrict_8.5x11_2010.mxd

Map Creation Date: December 13, 2010
 PDF Filename: C:\Arcview\pdf\2010Dec\1012GG22.pdf

City of San Antonio Planning and Community Development
 Patrick B. Howard, AICP
 Interim Director
 Cliff Morton Development and Business Services Center
 1001 S. Alamo
 San Antonio, TX 78204